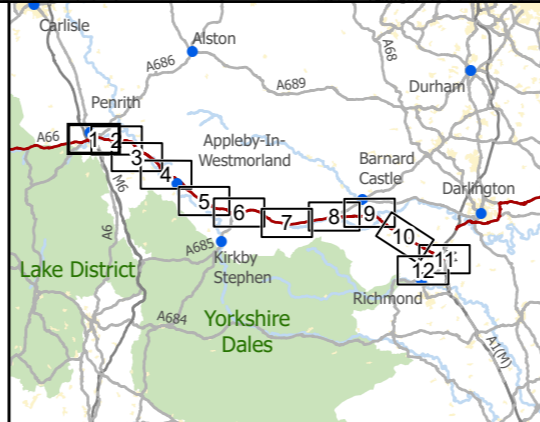


- Route Alignment
- ▭ Order Limits
- - - Operational Noise Study Area
- ▨ Noise Action Plan Important Area (Road)
- Noise Survey Monitoring Locations



national highways

3 Piccadilly Place
Manchester
M1 3BN

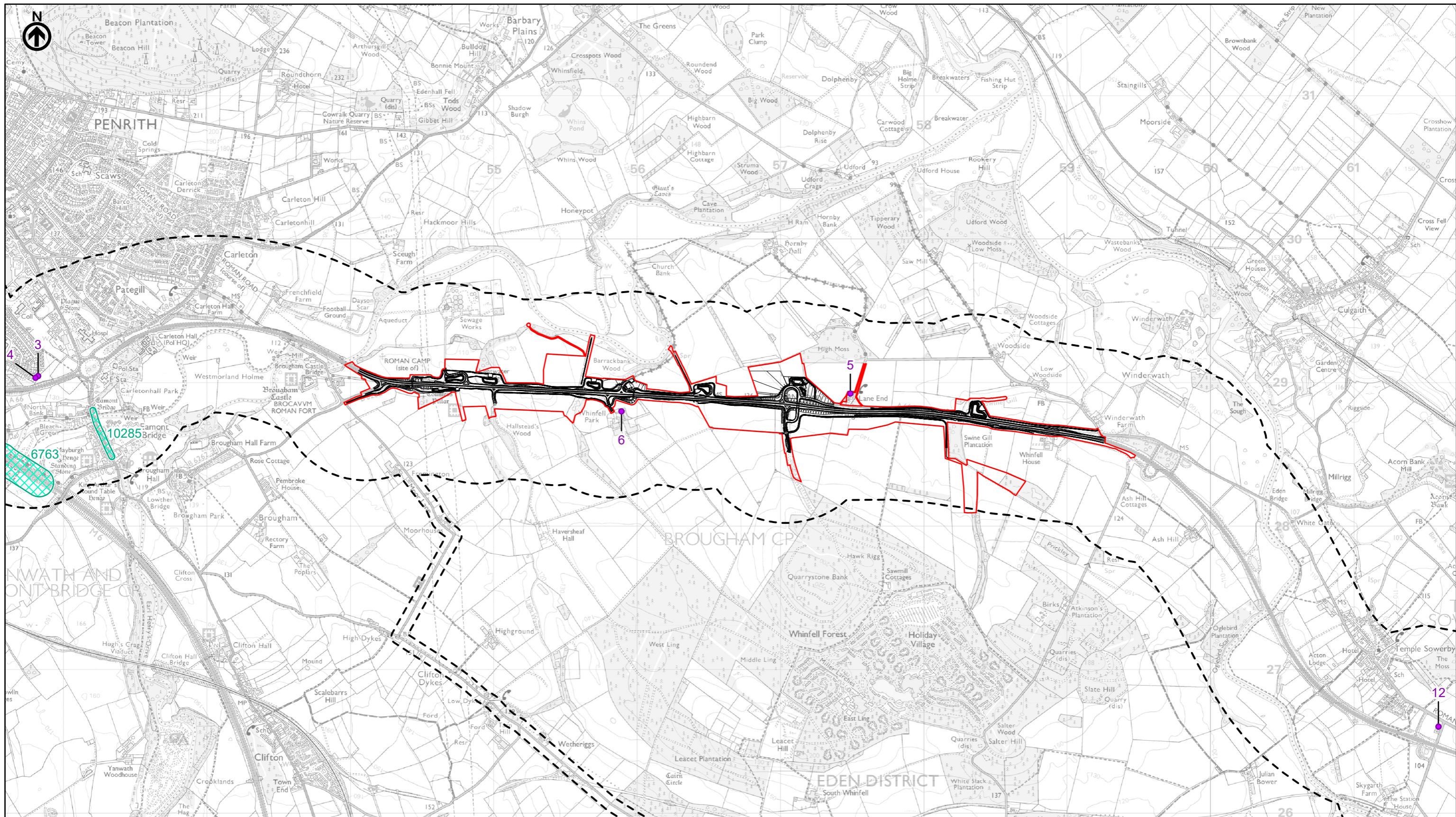
P02	First Issue	JBAR	LHAN	MBUT	AMIT	KWHA
	Created	16/03/22	18/03/22	18/03/22	20/04/22	20/04/22
Revision	Checked	Reviewed	Approved	Authorised		

Kilometres

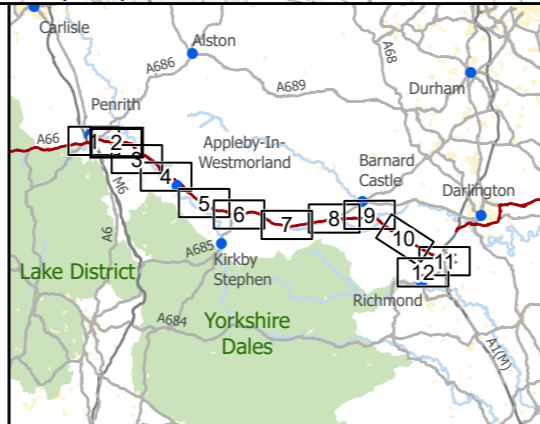
0 1 2

Scale @ A3: 1:25,000 | Project Ref No HE565627 | Stage: Stage 3
© Crown copyright and database rights (2022). All rights reserved. OS 100030649.
Contains public sector information licensed under the Open Government Licence v3.0.

Project Name A66 Northern Trans-Pennine Project			
Map Title Figure 12.1			
Operational Noise Study Area			
Scheme: 0102, M6 Junction 40 to Kemplay Bank			
Sheet 1 of 12			
Map Number	Project	Originator	Volume
HE565627	-	AMY	- ENV
S00		- MP - LN -	008052
Location		Type	Role
S4		MP	LN
Suitability Description FIT FOR STAGE APPROVAL			Revision P02



- Route Alignment
- ▭ Order Limits
- - - Operational Noise Study Area
- ▨ Noise Action Plan Important Area (Road)
- Noise Survey Monitoring Locations



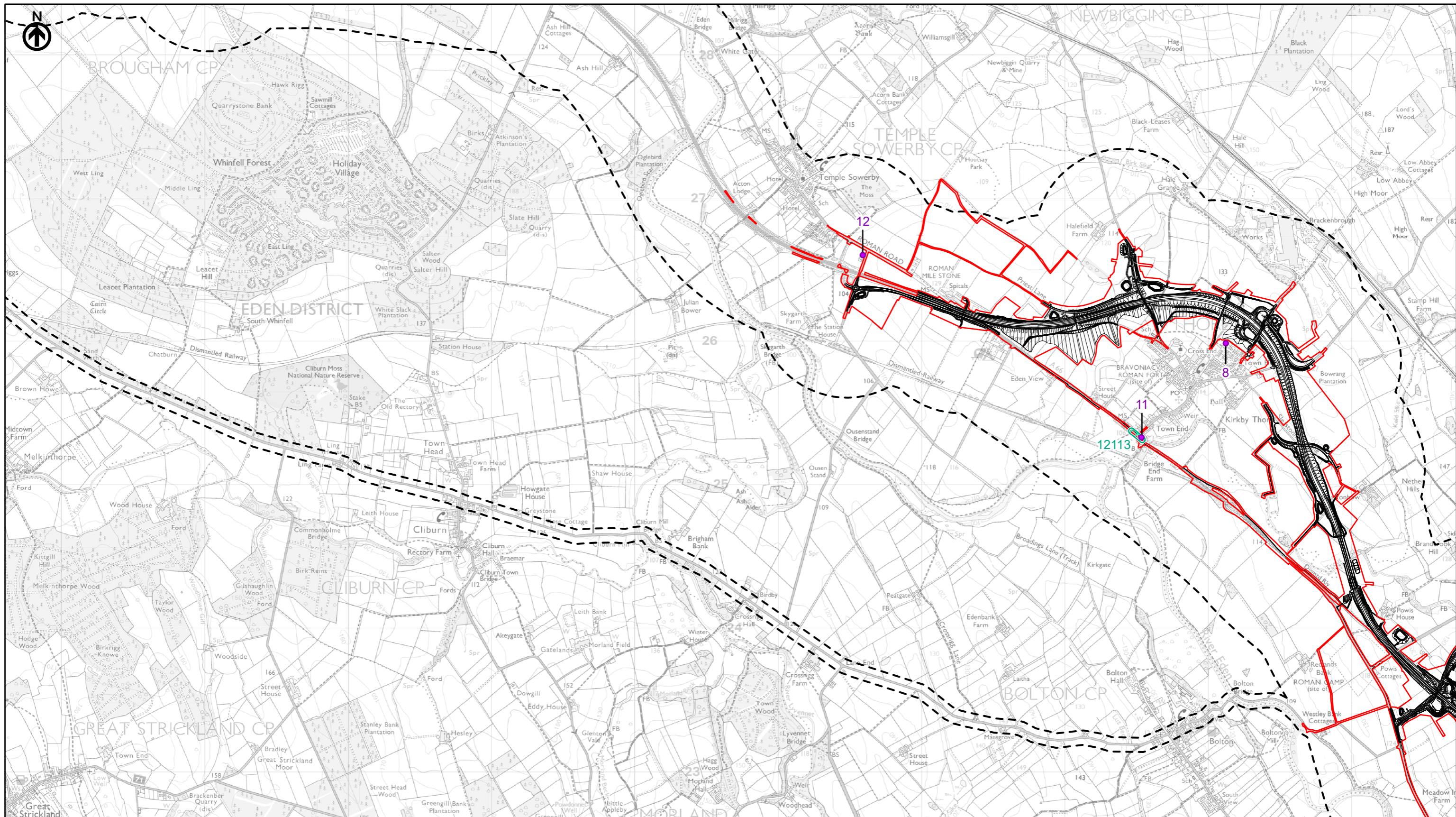
national highways 3 Piccadilly Place Manchester M1 3BN

P02	First Issue	JBAR	LHAN	MBUT	AMIT	KWHA
	Created	16/03/22	18/03/22	18/03/22	20/04/22	20/04/22
Revision	Checked	Reviewed	Approved	Authorised		

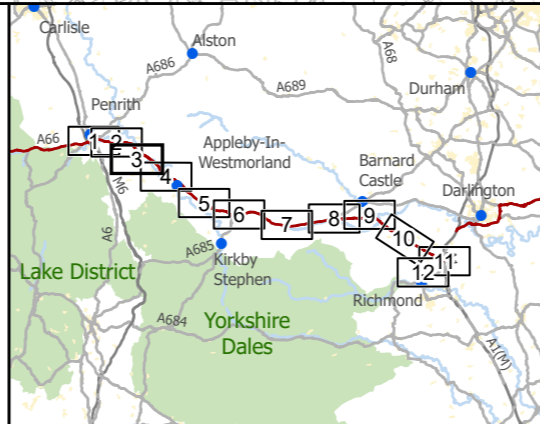
Kilometres
0 1 2

Scale @ A3: 1:25,000 | Project Ref No HE565627 | Stage: Stage 3
© Crown copyright and database rights (2022). All rights reserved. OS 100030649.
Contains public sector information licensed under the Open Government Licence v3.0.

Project Name A66 Northern Trans-Pennine Project			
Map Title Figure 12.1			
Operational Noise Study Area Scheme: 03, Penrith to Temple Sowerby			
Sheet 2 of 12			
Map Number Project	Originator	Volume	
HE565627	AMY	ENV	
S00	MP	LN	008053
Location	Type	Role	Number
S4	FIT FOR STAGE APPROVAL		P02



- Route Alignment
- ▭ Order Limits
- - - Operational Noise Study Area
- ▨ Noise Action Plan Important Area (Road)
- Noise Survey Monitoring Locations



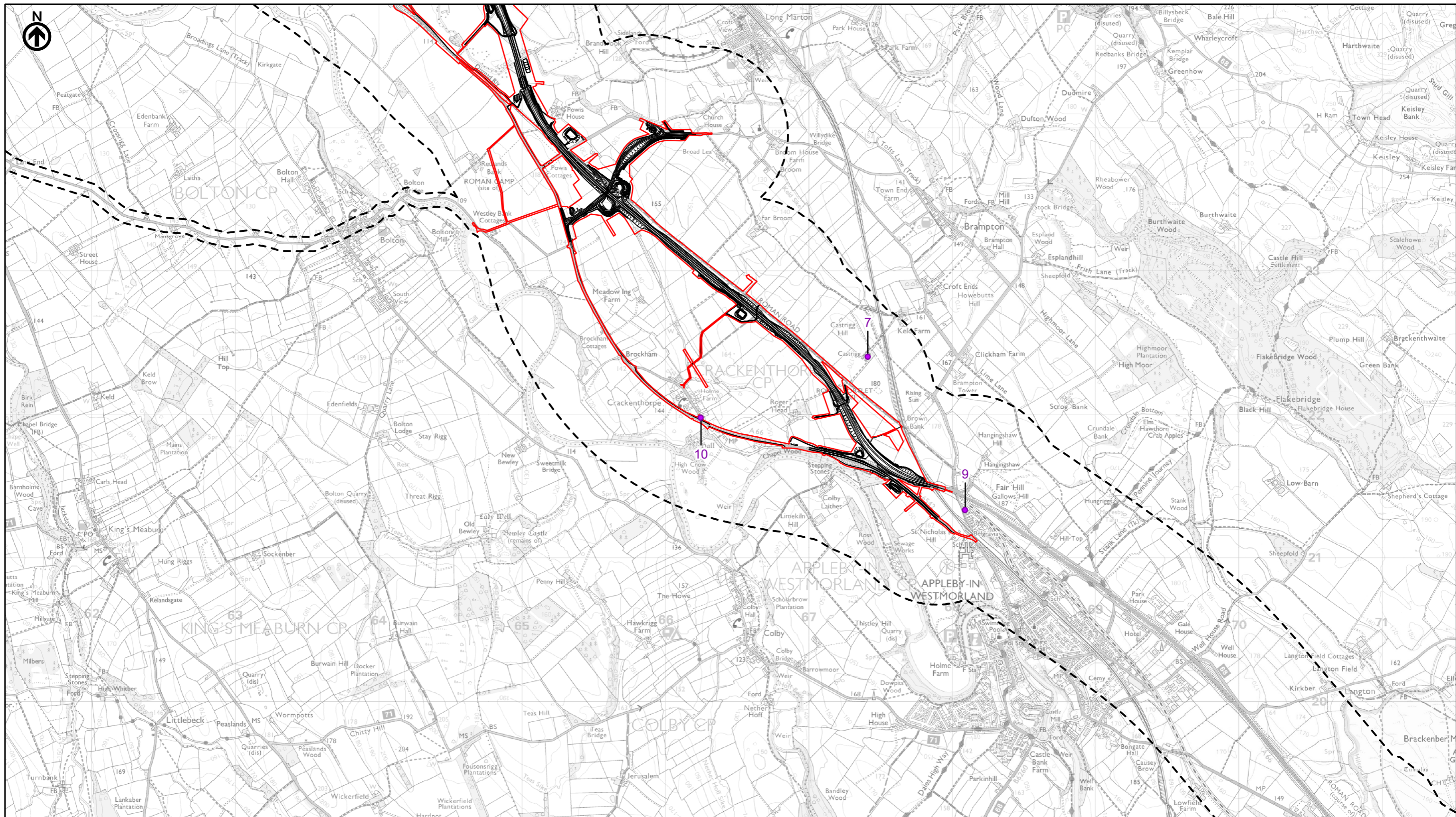
national highways
3 Piccadilly Place
Manchester
M1 3BN

P02	First Issue	JBAR	LHAN	MBUT	AMIT	KWHA
	Created	16/03/22	18/03/22	18/03/22	20/04/22	20/04/22
Revision	Created	Checked	Reviewed	Approved	Authorised	

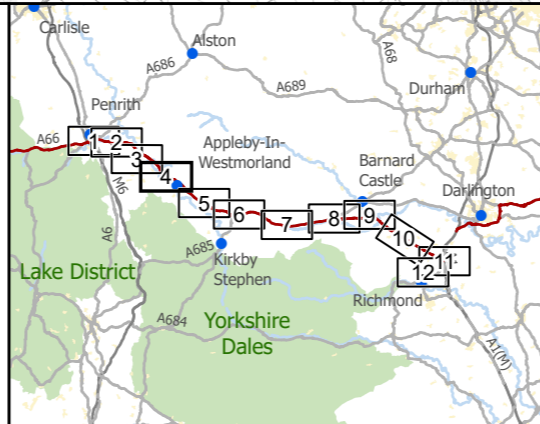
Kilometres
0 1 2

Scale @ A3: 1:25,000 | Project Ref No HE565627 | Stage: Stage 3
© Crown copyright and database rights (2022). All rights reserved. OS 100030649.
Contains public sector information licensed under the Open Government Licence v3.0.

Project Name A66 Northern Trans-Pennine Project			
Map Title Figure 12.1			
Operational Noise Study Area Scheme: 0405, Temple Sowerby to Appleby Sheet 3 of 12			
Map Number Project	Originator	Volume	
HE565627	AMY	ENV	
S00 Location	MP	LN	008054
Suitability S4	Suitability Description FIT FOR STAGE APPROVAL		Revision P02



- Route Alignment
- ▭ Order Limits
- - - Operational Noise Study Area
- ▨ Noise Action Plan Important Area (Road)
- Noise Survey Monitoring Locations

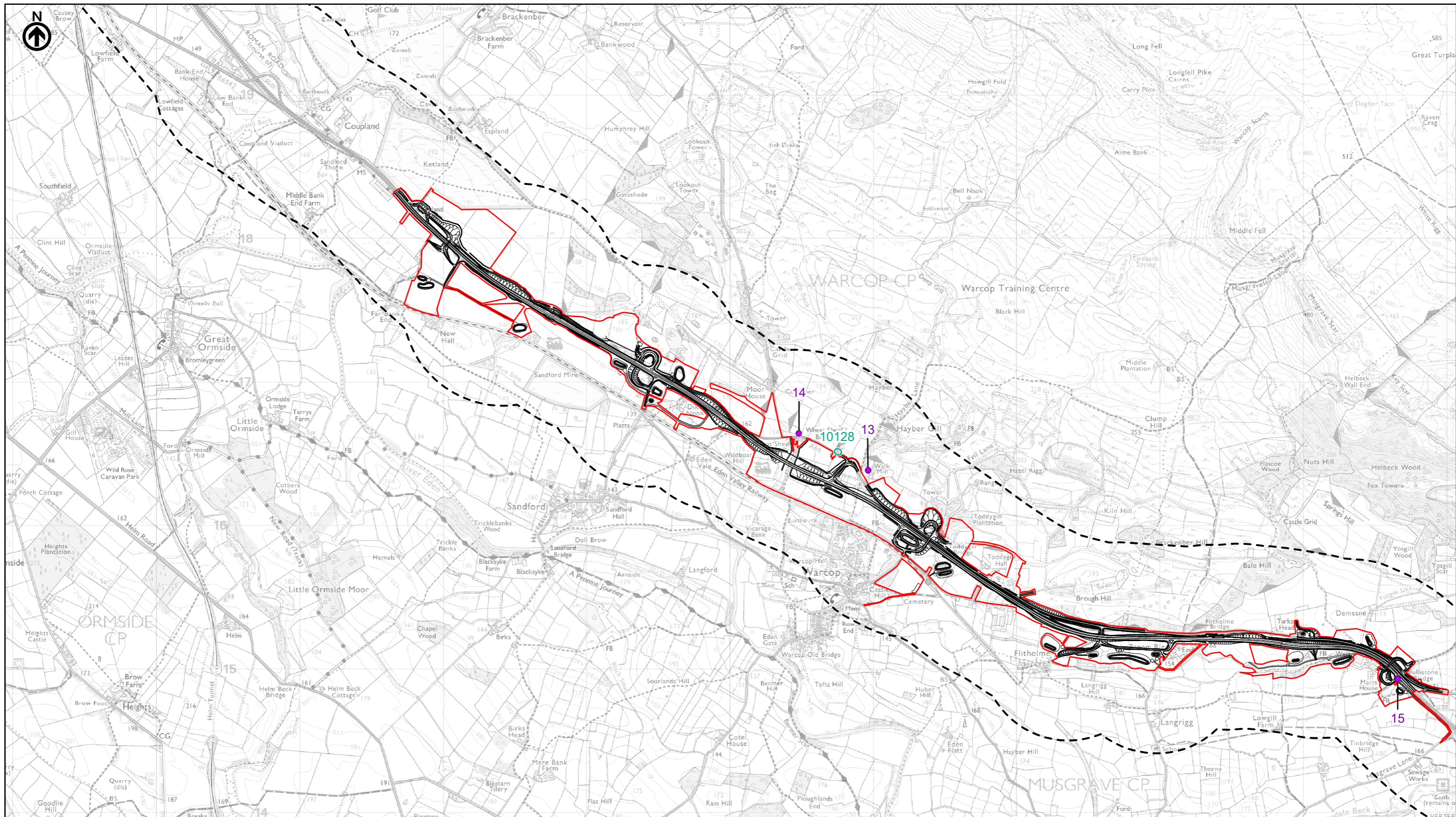


national highways
3 Piccadilly Place
Manchester
M1 3BN

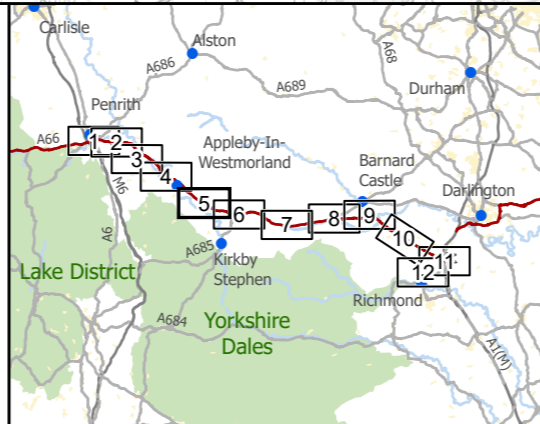
P02	First Issue	JBAR	LHAN	MBUT	AMIT	KWHA
	Created	16/03/22	18/03/22	18/03/22	20/04/22	20/04/22
Revision	Checked	Reviewed	Approved	Authorised		


Scale @ A3: 1:25,000 | Project Ref No HE565627 | Stage: Stage 3
© Crown copyright and database rights (2022). All rights reserved. OS 100030649.
Contains public sector information licensed under the Open Government Licence v3.0.

Project Name A66 Northern Trans-Pennine Project			
Map Title Figure 12.1			
Operational Noise Study Area			
Scheme: 0405, Temple Sowerby to Appleby			
Sheet 4 of 12			
Map Number	Project	Originator	Volume
HE565627	-	AMY	- ENV
S00		MP - LN - 008055	
Location		Type	Role
S4		FIT FOR STAGE APPROVAL	
Suitability	Suitability Description		Revision
S4	FIT FOR STAGE APPROVAL		P02



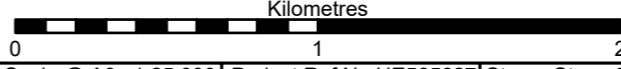
- Route Alignment
- ▭ Order Limits
- - - Operational Noise Study Area
- ▨ Noise Action Plan Important Area (Road)
- Noise Survey Monitoring Locations





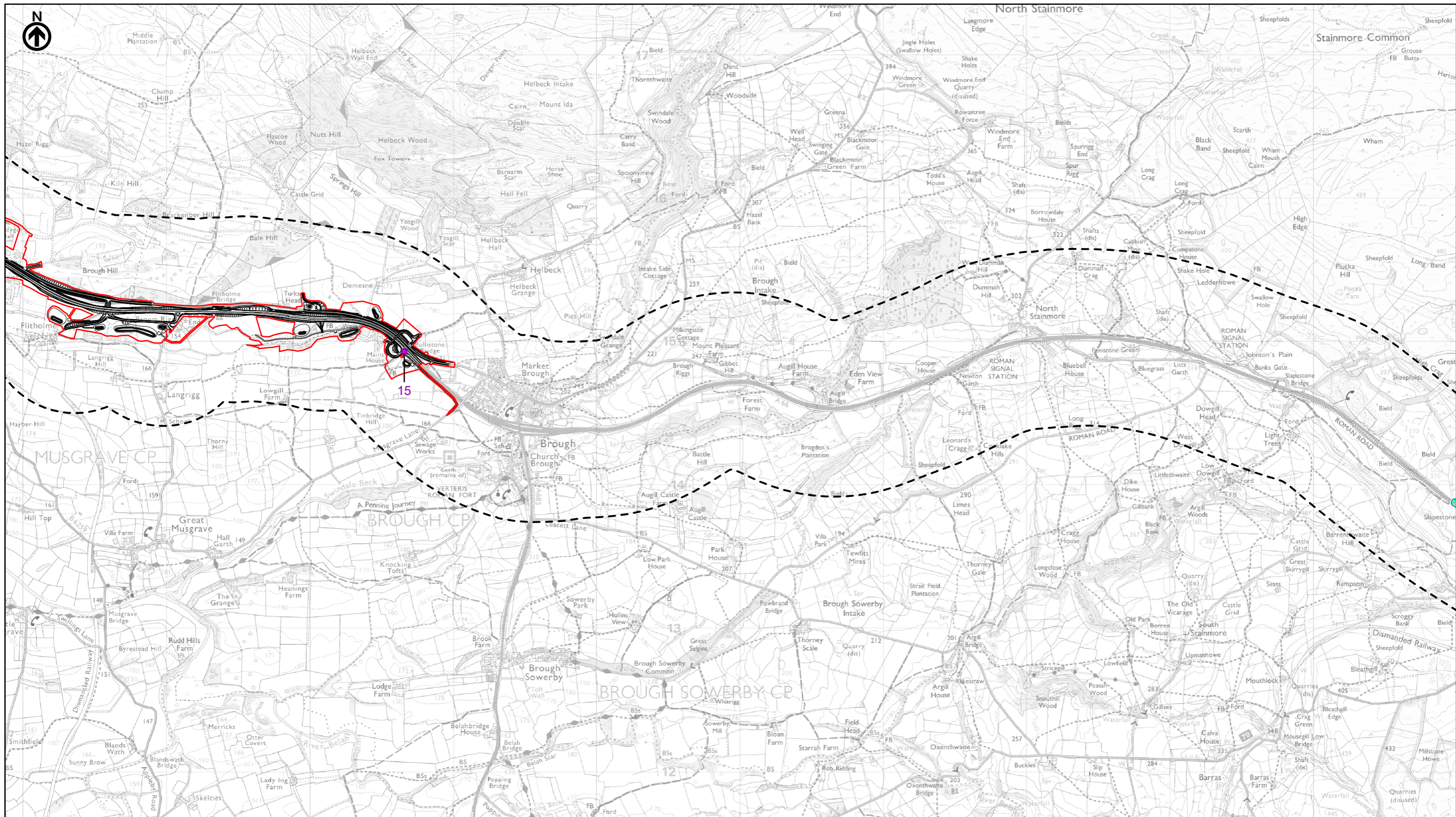
3 Piccadilly Place
Manchester
M1 3BN

P02	First Issue				
	JBAR	LHAN	MBUT	AMIT	KWHA
	16/03/22	18/03/22	18/03/22	20/04/22	20/04/22
Revision	Created	Checked	Reviewed	Approved	Authorised

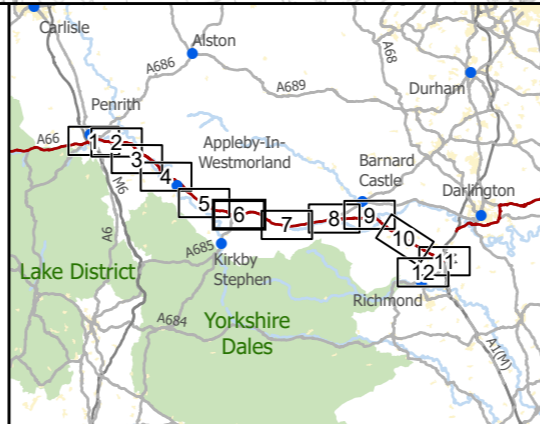


Scale @ A3: 1:25,000 | Project Ref No HE565627 | Stage: Stage 3
© Crown copyright and database rights (2022). All rights reserved. OS 100030649. Contains public sector information licensed under the Open Government Licence v3.0.

Project Name A66 Northern Trans-Pennine Project			
Map Title Figure 12.1			
Operational Noise Study Area Scheme: 06, Appley to Brough			
Sheet 5 of 12			
Map Number Project	Originator	Volume	
HE565627	AMY	ENV	
S00		MP	LN
Location		Type	Role
S4		Number	
Suitability		Revision	
S4		P02	



- Route Alignment
- ▭ Order Limits
- - - Operational Noise Study Area
- ▣ Noise Action Plan Important Area (Road)
- Noise Survey Monitoring Locations



national highways 3 Piccadilly Place Manchester M1 3BN

P02	First Issue	JBAR	LHAN	MBUT	AMIT	KWHA
		16/03/22	18/03/22	18/03/22	20/04/22	20/04/22
Revision	Created	Checked	Reviewed	Approved	Authorised	

Kilometres
0 1 2

Scale @ A3: 1:25,000 | Project Ref No HE565627 | Stage: Stage 3
© Crown copyright and database rights (2022). All rights reserved. OS 100030649. Contains public sector information licensed under the Open Government Licence v3.0.

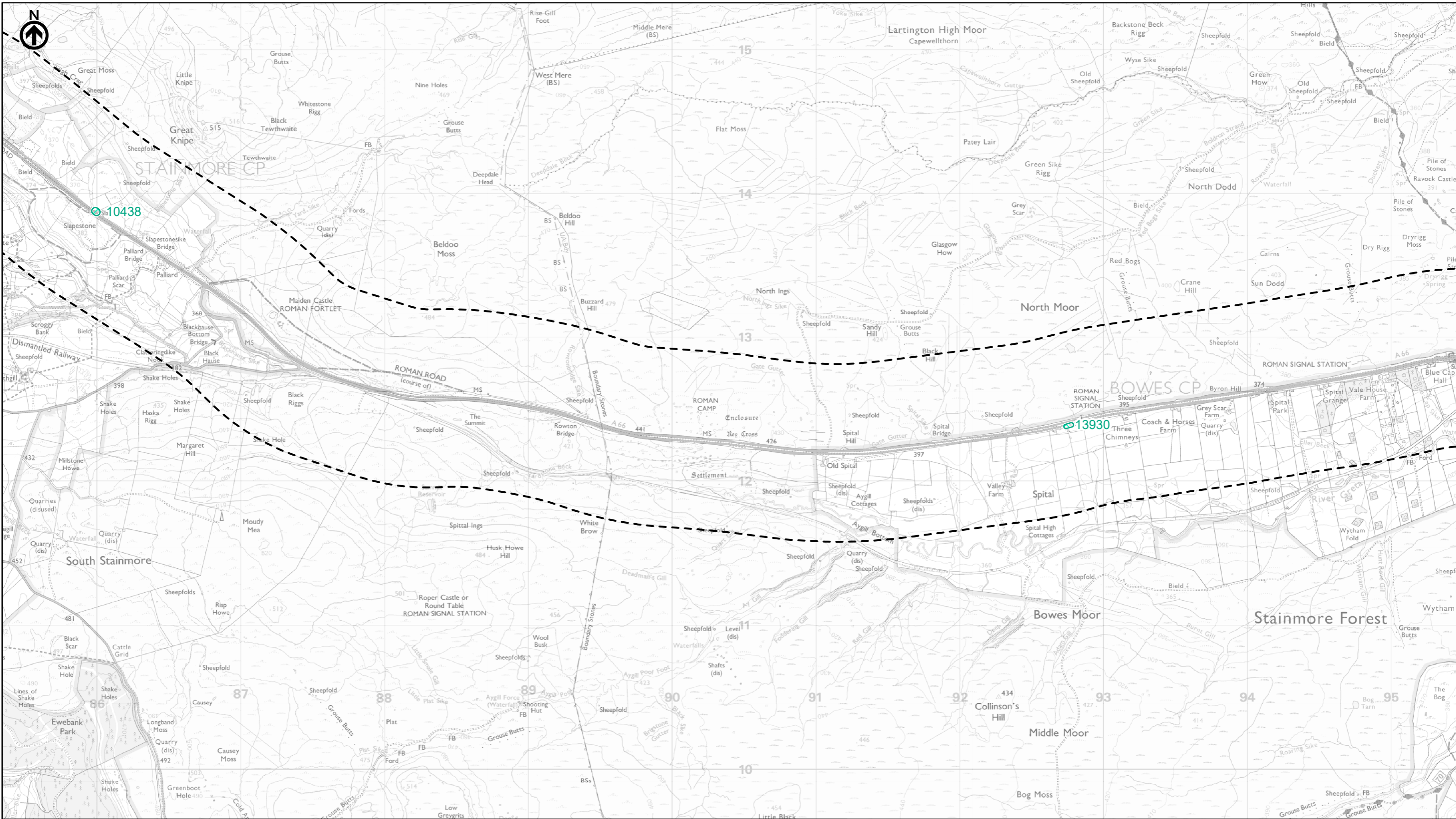
Project Name
A66 Northern Trans-Pennine Project

Map Title
Figure 12.1

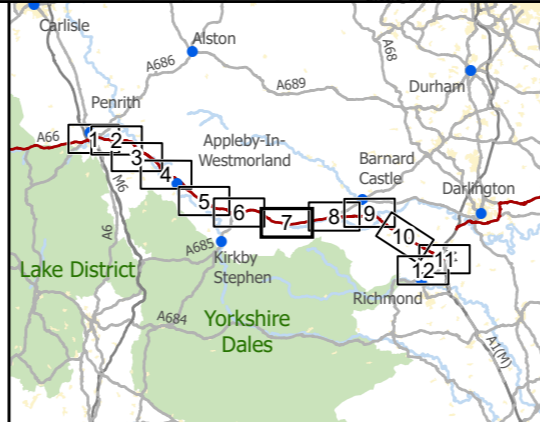
Operational Noise Study Area
Scheme: 06, Appleby to Brough
Sheet 6 of 12

Map Number	Project	Originator	Volume
HE565627	-	AMY	- ENV
S00	-	MP	- LN - 008057
Location		Type	Role
S4	FIT FOR STAGE APPROVAL		Number
			P02

Suitability S4 | Suitability Description FIT FOR STAGE APPROVAL | Revision P02



- Route Alignment
- ▭ Order Limits
- - - Operational Noise Study Area
- ▣ Noise Action Plan Important Area (Road)
- Noise Survey Monitoring Locations



national highways

3 Piccadilly Place
Manchester
M1 3BN

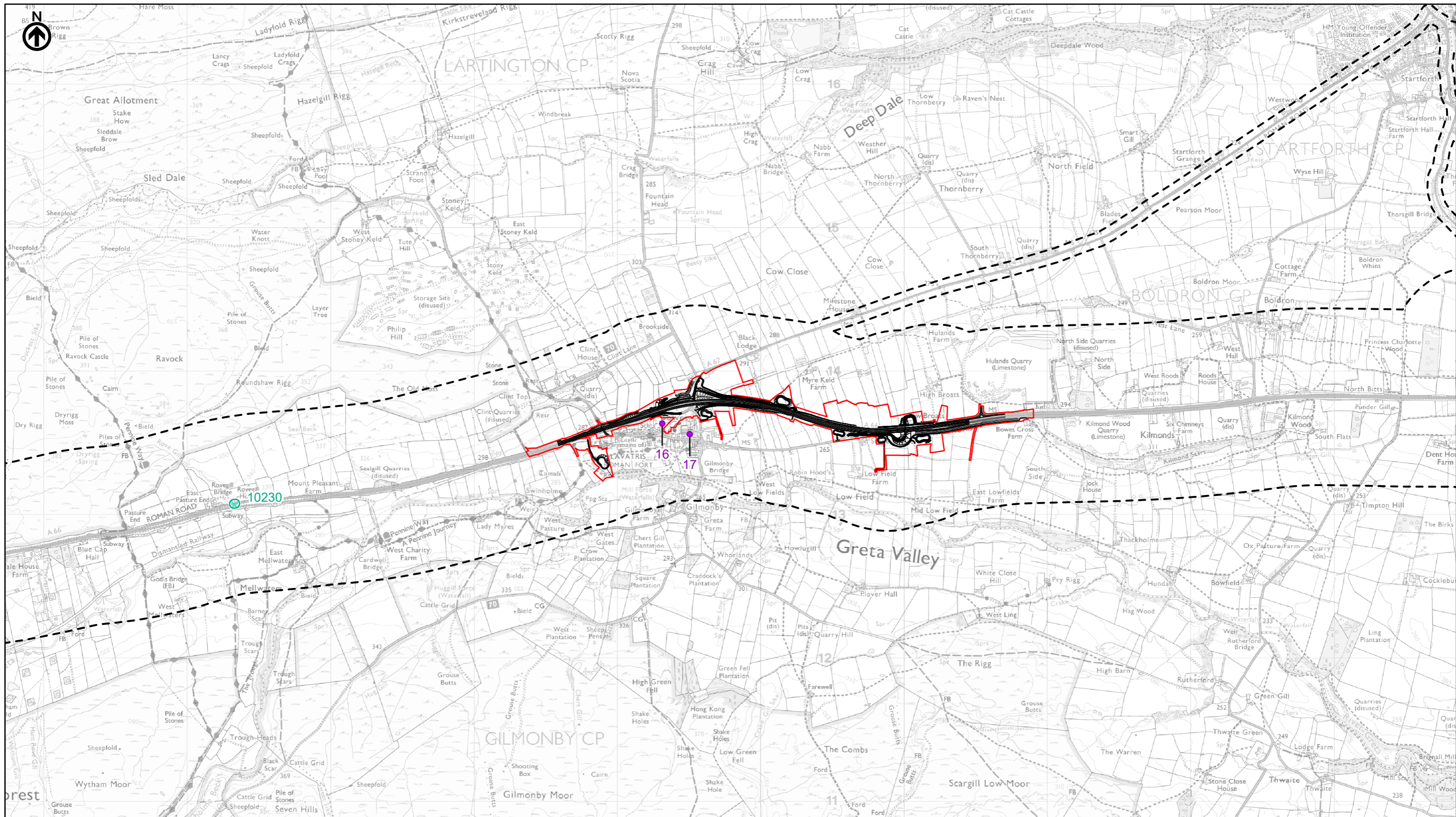
P02	First Issue	JBAR	LHAN	MBUT	AMIT	KWHA
	Created	16/03/22	18/03/22	18/03/22	20/04/22	20/04/22
Revision	Checked	Reviewed	Approved	Authorised		

Kilometres

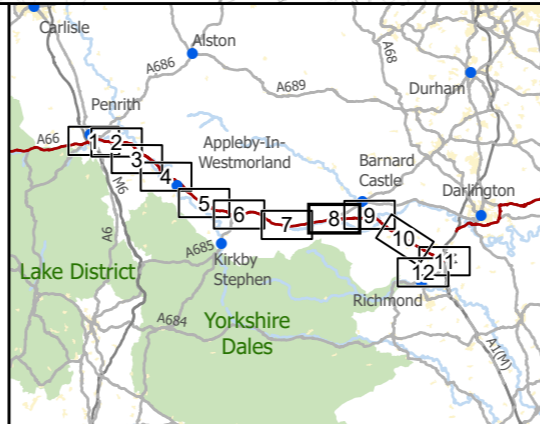
0 1 2

Scale @ A3: 1:25,000 | Project Ref No HE565627 | Stage: Stage 3
© Crown copyright and database rights (2022). All rights reserved. OS 100030649.
Contains public sector information licensed under the Open Government Licence v3.0.

Project Name A66 Northern Trans-Pennine Project			
Map Title Figure 12.1			
Operational Noise Study Area			
Scheme: N/A, Operational Noise Study Area			
Sheet 7 of 12			
Map Number	Project	Originator	Volume
HE565627	S00	AMY	MP - LN - 008058
Suitability	Suitability Description		Revision
S4	FIT FOR STAGE APPROVAL		P02



- Route Alignment
- ▭ Order Limits
- - - Operational Noise Study Area
- ▨ Noise Action Plan Important Area (Road)
- Noise Survey Monitoring Locations



national highways 3 Piccadilly Place Manchester M1 3BN

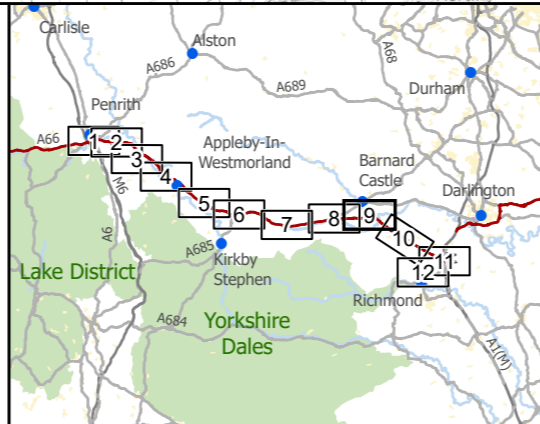
P02	First Issue	JBAR	LHAN	MBUT	AMIT	KWHA
	Created	16/03/22	18/03/22	18/03/22	20/04/22	20/04/22
Revision	Created	Checked	Reviewed	Approved	Authorised	

Scale @ A3: 1:25,000 | Project Ref No HE565627 | Stage: Stage 3
 © Crown copyright and database rights (2022). All rights reserved. OS 100030649.
 Contains public sector information licensed under the Open Government Licence v3.0.

Project Name A66 Northern Trans-Pennine Project			
Map Title Figure 12.1			
Operational Noise Study Area Scheme: 07, Bowes Bypass			
Sheet 8 of 12			
Map Number Project	Originator	Volume	
HE565627	AMY	ENV	
S00	MP	LN	008059
Location	Type	Role	Number
S4	FIT FOR STAGE APPROVAL		P02



- Route Alignment
- ▭ Order Limits
- - - Operational Noise Study Area
- ▨ Noise Action Plan Important Area (Road)
- Noise Survey Monitoring Locations



national highways 3 Piccadilly Place
Manchester M1 3BN

P02	First Issue	JBAR	LHAN	MBUT	AMIT	KWHA
		16/03/22	18/03/22	18/03/22	20/04/22	20/04/22
Revision	Created	Checked	Reviewed	Approved	Authorised	

Kilometres
0 1 2

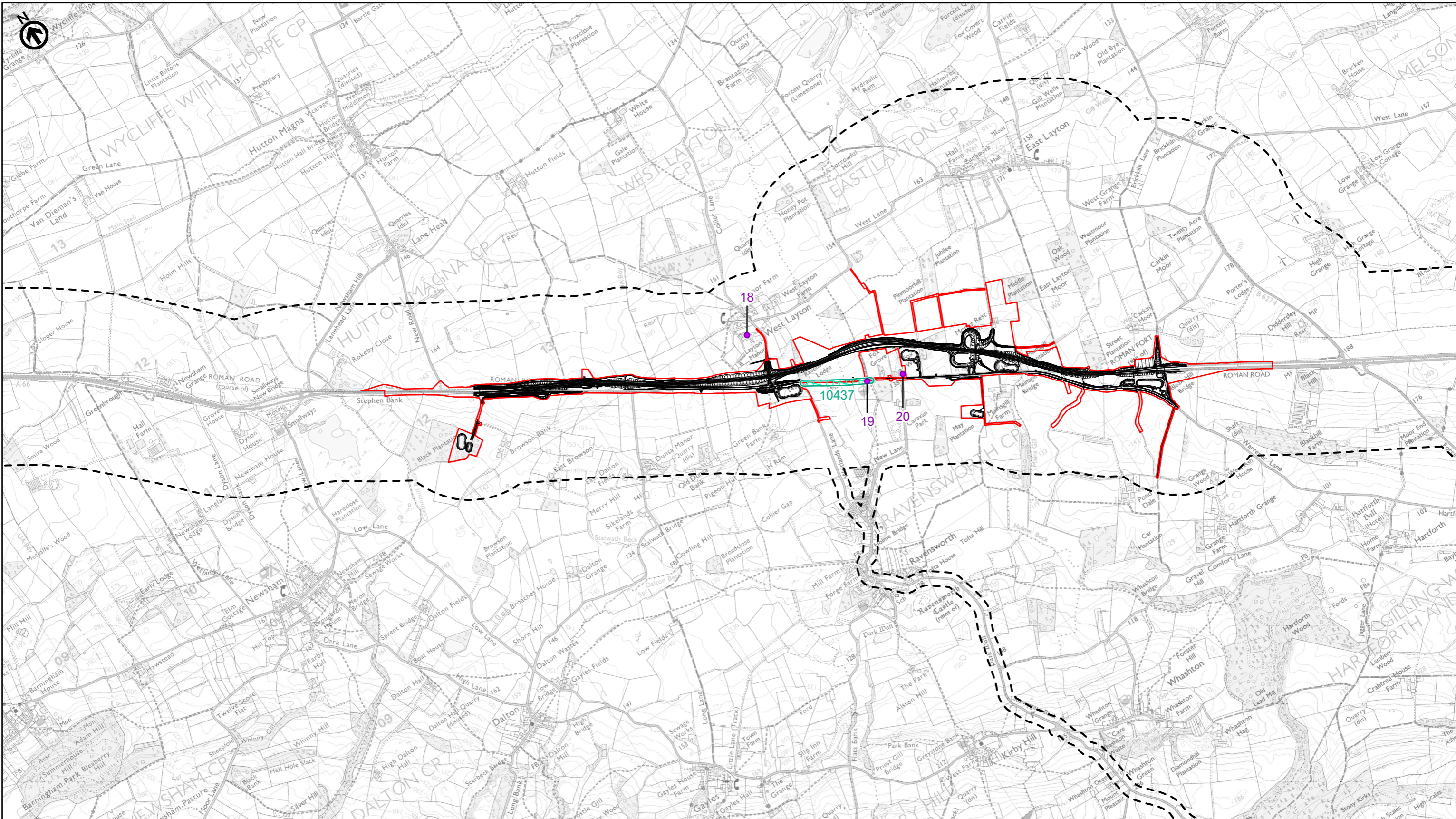
Scale @ A3: 1:25,000 | Project Ref No HE565627 | Stage: Stage 3
© Crown copyright and database rights (2022). All rights reserved. OS 100030649.
Contains public sector information licensed under the Open Government Licence v3.0.

Project Name
A66 Northern Trans-Pennine Project

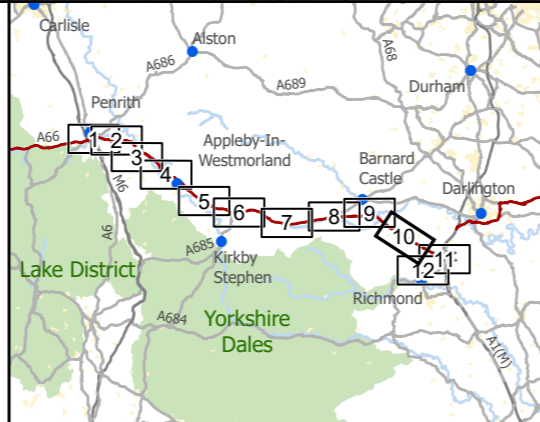
Map Title
Figure 12.1

Operational Noise Study Area
Scheme: 08, Cross Lanes to Rokeby
Sheet 9 of 12

Map Number	Project	Originator	Volume
HE565627	-	AMY	- ENV
S00	-	MP	- LN - 008060
Location		Type	Role
Suitability	Suitability Description		Revision
S4	FIT FOR STAGE APPROVAL		P02



- Route Alignment
- ▭ Order Limits
- - - Operational Noise Study Area
- ▨ Noise Action Plan Important Area (Road)
- Noise Survey Monitoring Locations



national highways 3 Piccadilly Place Manchester M1 3BN

P02	First Issue	JBAR	LHAN	MBUT	AMIT	KWHA
	Created	16/03/22	18/03/22	18/03/22	20/04/22	20/04/22
Revision	Created	Checked	Reviewed	Approved	Authorised	

Kilometres
0 1 2

Scale @ A3: 1:25,000 | Project Ref No HE565627 | Stage: Stage 3
© Crown copyright and database rights (2022). All rights reserved. OS 100030649.
Contains public sector information licensed under the Open Government Licence v3.0.

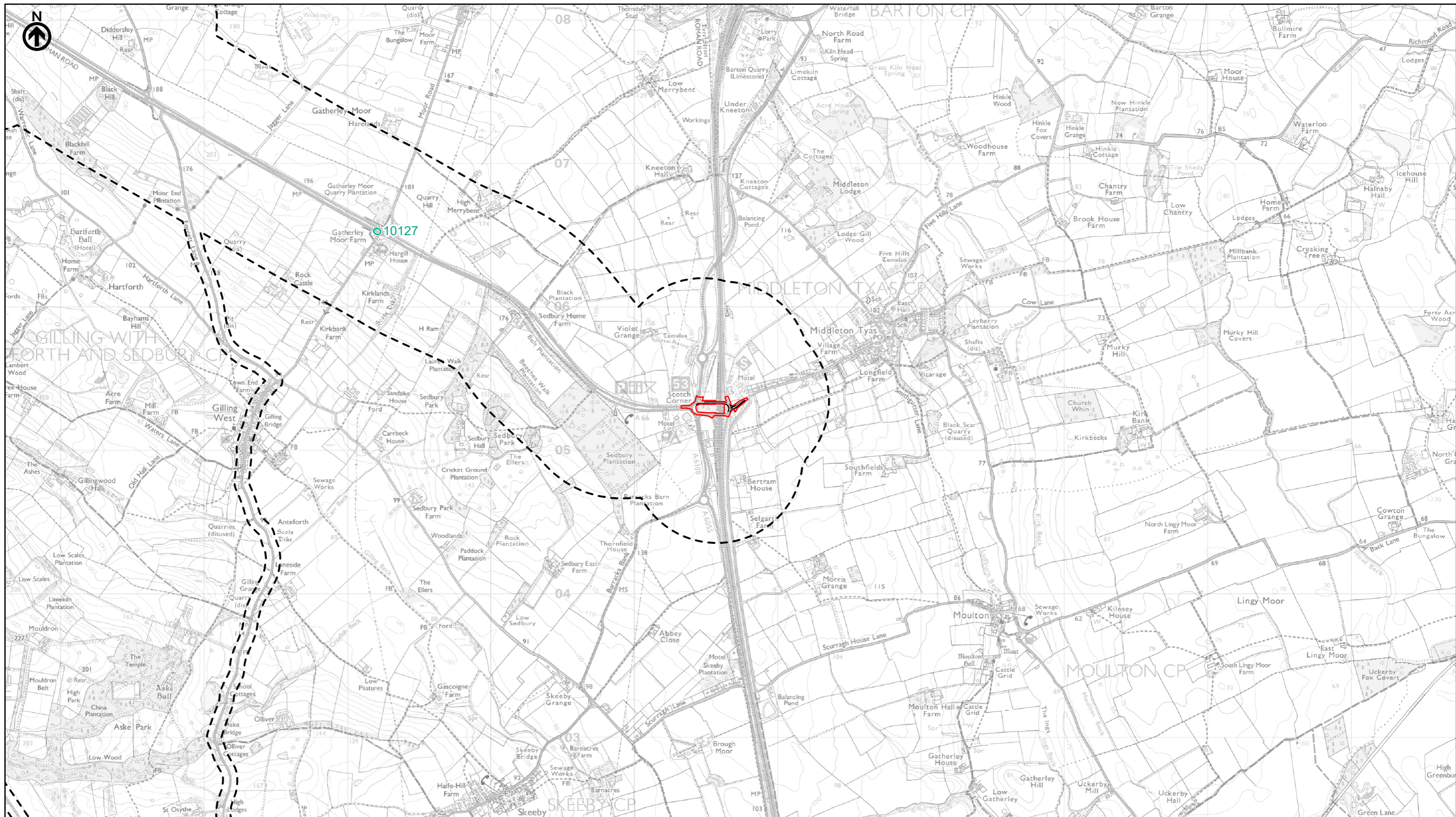
Project Name
A66 Northern Trans-Pennine Project

Map Title
Figure 12.1

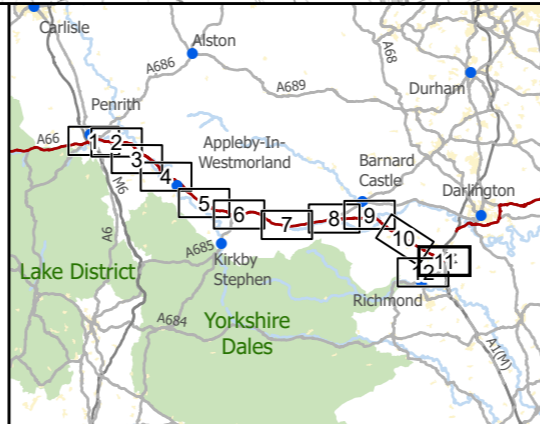
Operational Noise Study Area
Scheme: 09, Stephen Bank to Carkin Moor
Sheet 10 of 12

Map Number	Project	Originator	Volume
HE565627	-	AMY	ENV
S00	-	MP	LN
Location	Type	Role	Number
S4	FIT FOR STAGE APPROVAL		P02

Suitability Description



- Route Alignment
- ▭ Order Limits
- - - Operational Noise Study Area
- ▨ Noise Action Plan Important Area (Road)
- Noise Survey Monitoring Locations



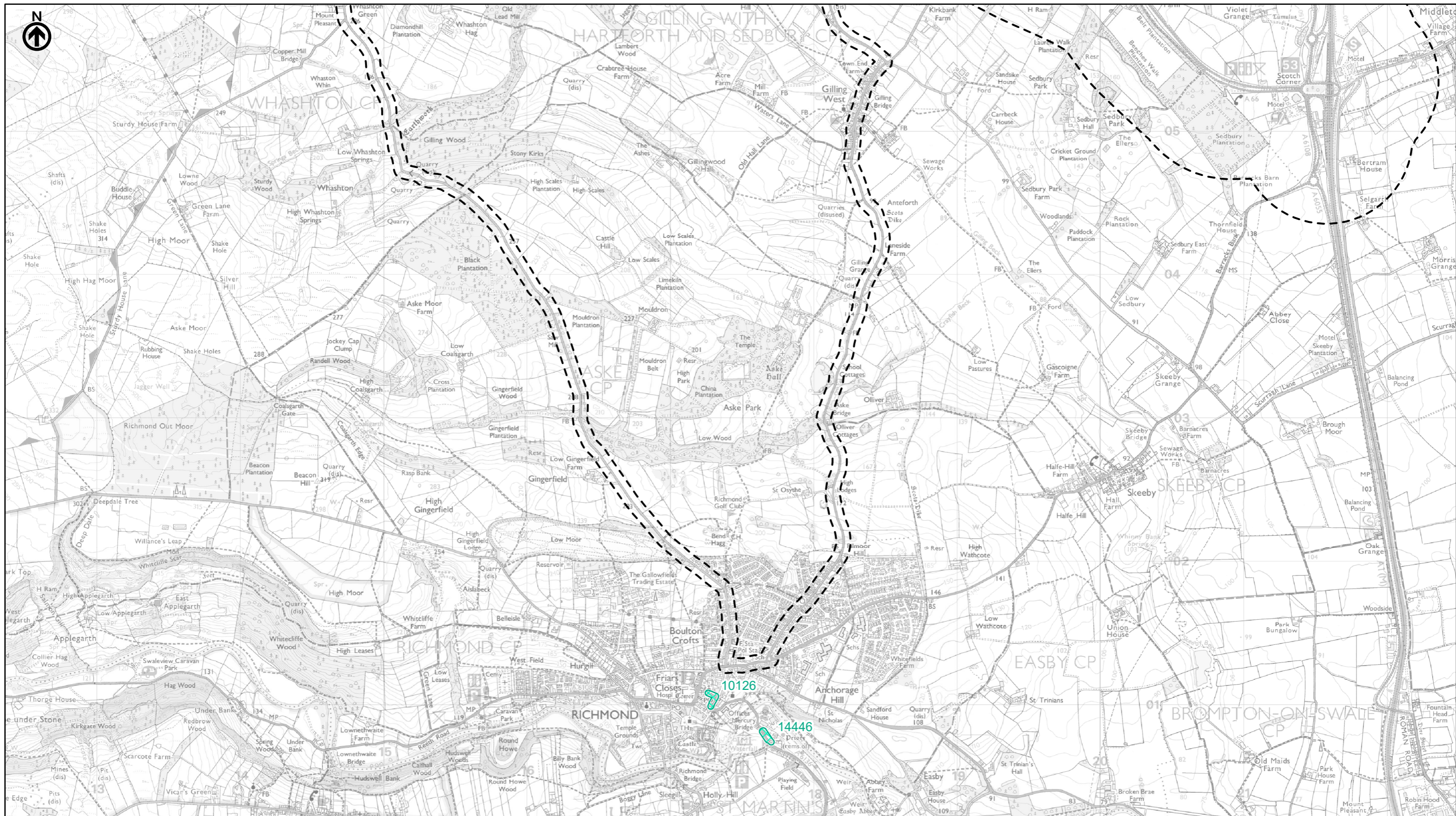
national highways 3 Piccadilly Place
Manchester M1 3BN

P02	First Issue	JBAR	LHAN	MBUT	AMIT	KWHA
		16/03/22	18/03/22	18/03/22	20/04/22	20/04/22
Revision	Created	Checked	Reviewed	Approved	Authorised	

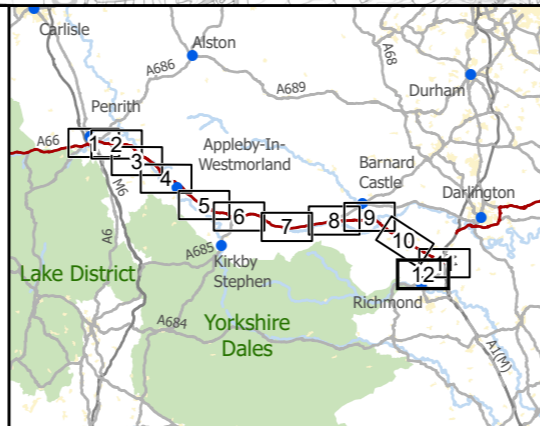
Kilometres
0 1 2

Scale @ A3: 1:25,000 | Project Ref No HE565627 | Stage: Stage 3
© Crown copyright and database rights (2022). All rights reserved. OS 100030649.
Contains public sector information licensed under the Open Government Licence v3.0.

Project Name A66 Northern Trans-Pennine Project			
Map Title Figure 12.1			
Operational Noise Study Area			
Scheme: 11, A1(M) Junction 53 Scotch Corner			
Sheet 11 of 12			
Map Number	Project	Originator	Volume
HE565627	-	AMY	- ENV
S00	-	MP - LN	- 008062
Location		Type	Role
Suitability	Suitability Description		Revision
S4	FIT FOR STAGE APPROVAL		P02



- Route Alignment
- ▭ Order Limits
- ▭ Operational Noise Study Area
- ▭ Noise Action Plan Important Area (Road)
- Noise Survey Monitoring Locations



national highways

3 Piccadilly Place
Manchester
M1 3BN

P02	First Issue	JBAR	LHAN	MBUT	AMIT	KWHA
		16/03/22	18/03/22	18/03/22	20/04/22	20/04/22
Revision	Created	Checked	Reviewed	Approved	Authorised	

Kilometres

0 1 2

Scale @ A3: 1:25,000 | Project Ref No HE565627 | Stage: Stage 3
© Crown copyright and database rights (2022). All rights reserved. OS 100030649.
Contains public sector information licensed under the Open Government Licence v3.0.

Project Name A66 Northern Trans-Pennine Project			
Map Title Figure 12.1			
Operational Noise Study Area			
Scheme: N/A, Operational Noise Study Area			
Sheet 12 of 12			
Map Number Project	Originator	Volume	
HE565627	AMY	ENV	
S00	MP	LN	008063
Location	Type	Role	Number
S4	FIT FOR STAGE APPROVAL		P02